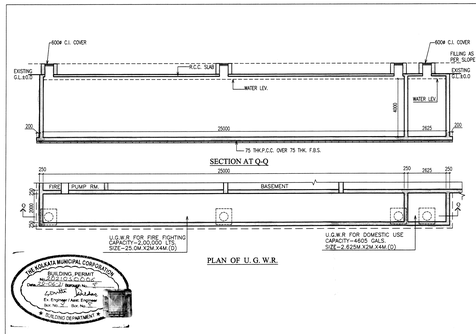

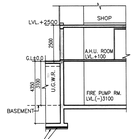

SECTION AT C-C
(FOR PUMP ROOM)

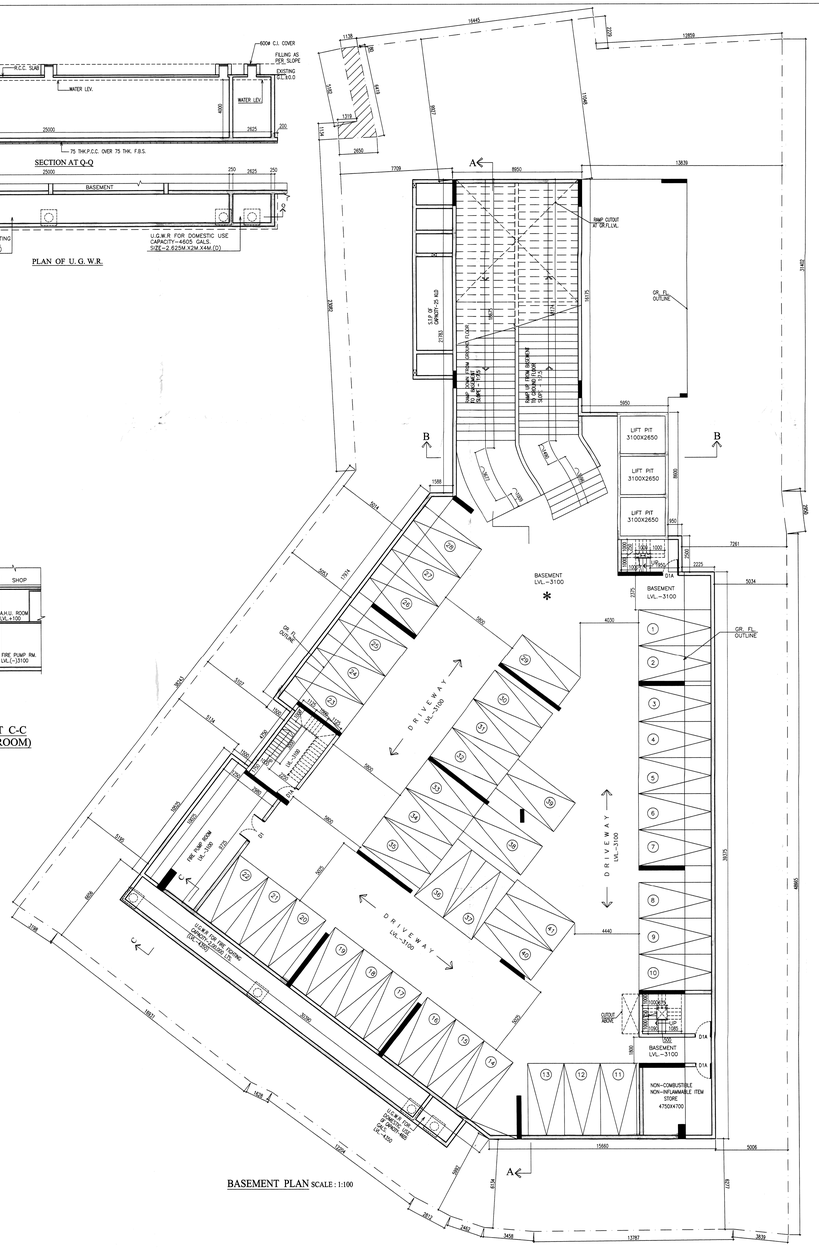

BASEMENT PLAN SCALE : 1:100

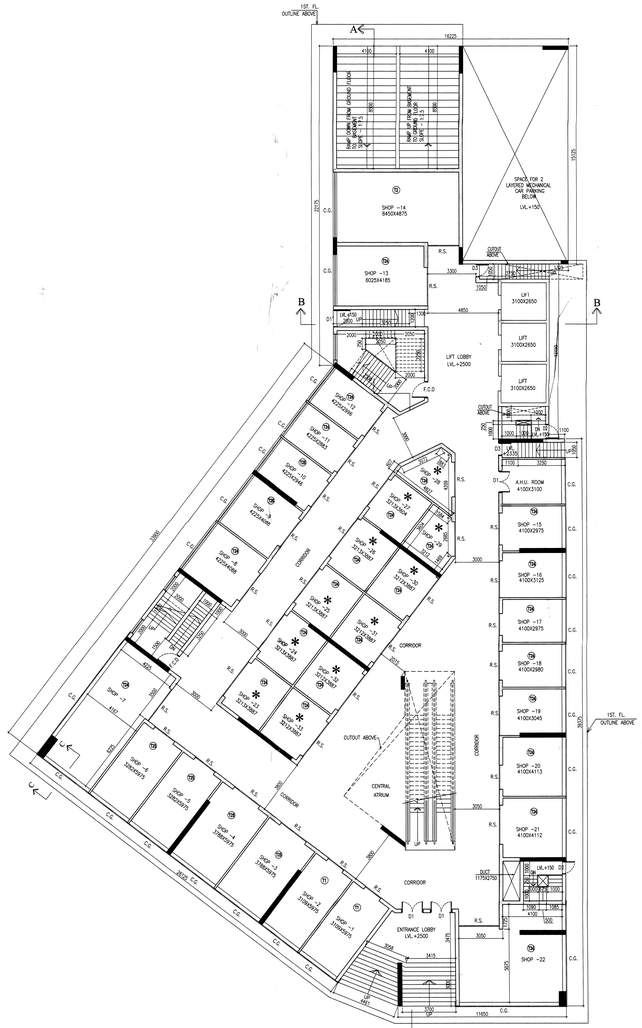

GR. FL. PLAN (UPPER LVL.) SCALE : 1:100

[ACCOMMODATION OF THE ALLOCATION OF TENANTED REHABILITATION SPACES]

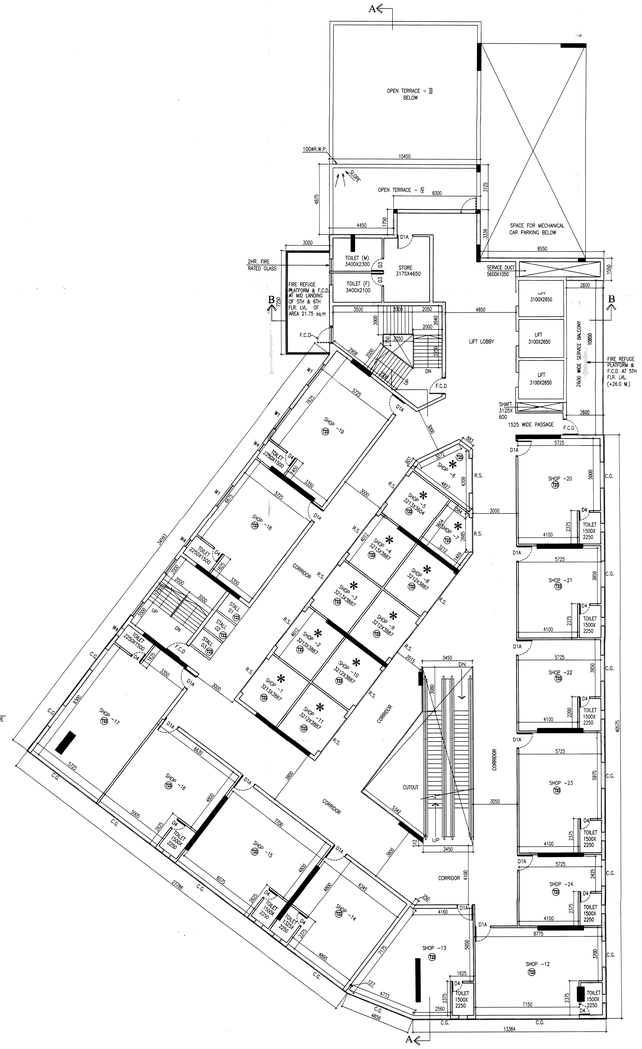

4TH. FLOOR PLAN SCALE : 1:100

[ACCOMMODATION OF THE ALLOCATION OF TENANTED REHABILITATION SPACES]

N

SCHEDULE OF DOORS & WINDOWS

NO.	SILL	LINTEL	SIZE
D1	-	2150	1500X2150
D1'	-	2150	1200X2150
D1A	-	2150	1100X2150
D2	-	2150	1000X2150
D2A	250	2400	1000X2150
D3	-	2150	900X2150
D4	-	2150	750X2150
D4A	250	2400	750X2150
SD1	-	2150	1700X2150
SD2	-	2150	1500X2150
F.C.D-1	-	2150	1800X2150
F.C.D	-	2150	1125X2150
R.S.	-	UPTO BEAM BOTTOM	VARIES
WA	350	2150	3300X1800
W'	350	2150	3000X1800
W	350	2150	2000X1800
W1	350	2150	1800X1800
W1A	350	2150	1500X1800
W2	350	2150	1200X1800
W2A	950	2150	1200X1200
W2B	350	2150	850X1800
W3	350	2150	575X1800
W4	1250	2150	600X900
W4A	1250	2400	600X1150
V	4500	5000	2000X500
C.G	AS PER ELEVATION		

✱ FOR MECHANICAL VENTILATION & ARTIFICIAL LIGHTING

EMAYA ENCLAVES PRIVATE LIMITED
Director/Authorised Signatory

Countersigning Authority/Authorised Signatory

CERTIFICATE OF STRUCTURAL ENGINEER

SIGNATURE OF OWNER.

CERTIFICATE OF STRUCTURAL ENGINEER.

THIS IS TO CERTIFY THAT THE STRUCTURAL DESIGN AND DRAWINGS OF BOTH FOUNDATION AND SUPER STRUCTURE OF THE BUILDING HAS BEEN DONE BY ME AND THE STRUCTURE IS STABLE TO RESIST THE SEISMIC LOAD AS PER THE NATIONAL BUILDING CODE OF INDIA AND CERTIFIED THAT IT IS SAFE AND STABLE IN ALL RESPECTS.

SIGNATURE OF STRUC. ENGINEER

SIGNATURE OF STRUC. REVIEWER

SIGNATURE OF GEO-TECH. ENGINEER

CERTIFICATE OF ARCHITECT

I HEREBY CERTIFY WITH FULL RESPONSIBILITY THAT THE BUILDING PLAN HAS BEEN DRAWN UP AS PER K.M.C. BUILDING RULE - 2009 AS AMENDED FROM TIME TO TIME. THAT THE WIDTH OF THE ABUTTING ROAD CONFORM WITH THE PLAN AND IT IS A BUILDABLE SITE NOT A TANK OR A FILLED UP TANK. THE SITE PLAN, LOCATION PLAN AGREES WITH THE SITE. THE PLOT IS DEMARCATED BY BOUNDARY WALLS & MEASUREMENTS TALLY WITH THE REGD. DEED PLAN. THE EXISTING STRUCTURE AS SHOWN FULLY OCCUPIED BY OWNERS AS PER OWNERS UNDERTAKING.

ARUNAVA DAS
Registered Architect
Reg. No - CA/2007/39855

SIGNATURE OF ARCHITECT

ARCHITECT

archisn work

ARCHITECTURE . TOWN PLANNING . INTERIOR . LANDSCAPE . GRAPHIC DESIGN
02, LAKE ROAD [BESIDE LAKE MARKET] FIRST FLOOR, KOLKATA 700 029
phone : (0) 03014 - 22243 , e - mail : archisn_work@yahoo.com

CONCEPT ARCHITECT & PLANNER

AGRAWAL & AGRAWAL
BARODA KOLKATA

TITLE- BASEMENT PLAN,GR. FL. PLAN(UPPER LVL),4TH. FL. PLAN

PROJECT-

PROPOSED BASEMENT +LOWER GROUND + UPPER GROUND + SEVEN STORIED [39.700 METER HEIGHT] BUSINESS BUILDING AT PREMISES NO. 40, MAHATMA GANDHI ROAD, P. S. MUCHIPARA, WARD NO. 049, KOLKATA 700 009 UNDER BOROUGH V [K. M. C.] AS PER UNDER RULE 142 OF THE K. M. C. BUILDING RULES, 2009 [AMENDED] READ WITH UNDER SECTION 393 OF THE KOLKATA MUNICIPAL CORPORATION ACT, 1980 .

SCALE	DATE
1 : 100	12.06.2021